

To Camp Nekon ↑








Muddy Pond Wilderness Preserve Kingston, MA Trail Map

High Point

Muddy Pond

Biodiversity
Protection Area
(Closed to Public Access)

Bishops Highway
(Route 80)

-  Muddy Pond Wilderness Preserve
-  Pond Loop Trail (2.3 miles round trip)
-  HighPoint Trail (0.5 miles)
-  Connector Trail
-  Off-Property Trails

